

# I-95

corridor mobility plan



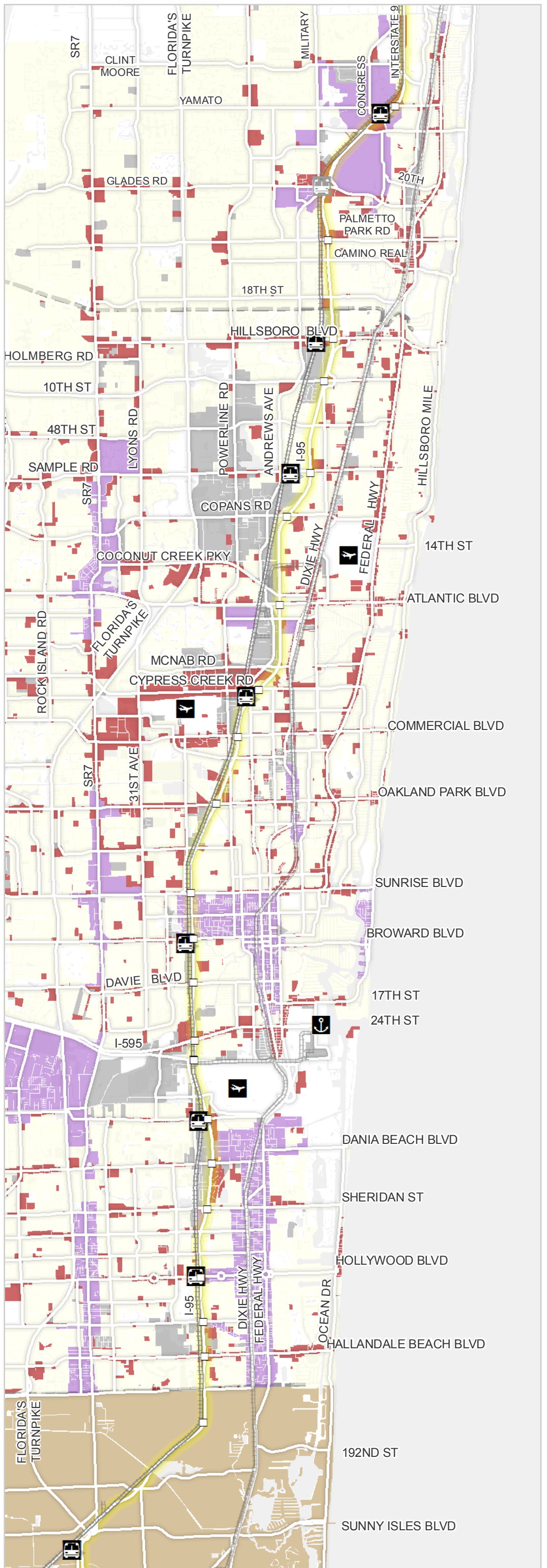
## Generalized Future Land Use

### Future Land Use

- Residential
- Commercial
- Industrial
- Mixed
- Miami-Dade

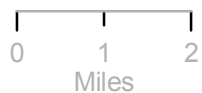
### Tri-Rail station

- Existing
- Future
- ✈ Airport (SIS Hub)
- ⚓ Seaport (SIS Hub)



SOURCE: FDOT, PALM BEACH METROPOLITAN PLANNING ORGANIZATION & BROWARD COUNTY

For Planning Purposes Only



3.20.2014

# I-95

corridor mobility plan



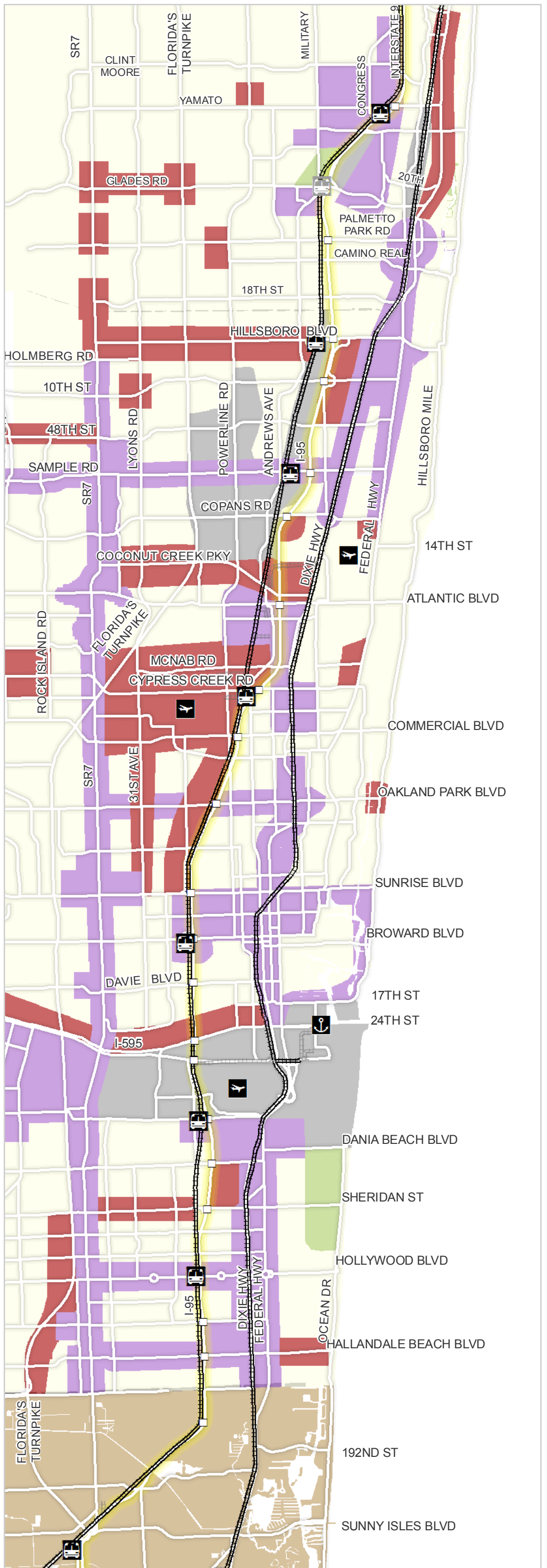
## Generalized Future Land Use Vision

### Generalized Future Land Use

- Residential
- Commercial
- Industrial
- Mixed
- Other
- Miami-Dade

### Tri-Rail station

- Existing
- Future
- Airport (SIS Hub)
- Seaport (SIS Hub)



SOURCE: FDOT, PALM BEACH METROPOLITAN PLANNING ORGANIZATION & BROWARD COUNTY

For Planning Purposes Only



3.20.2014